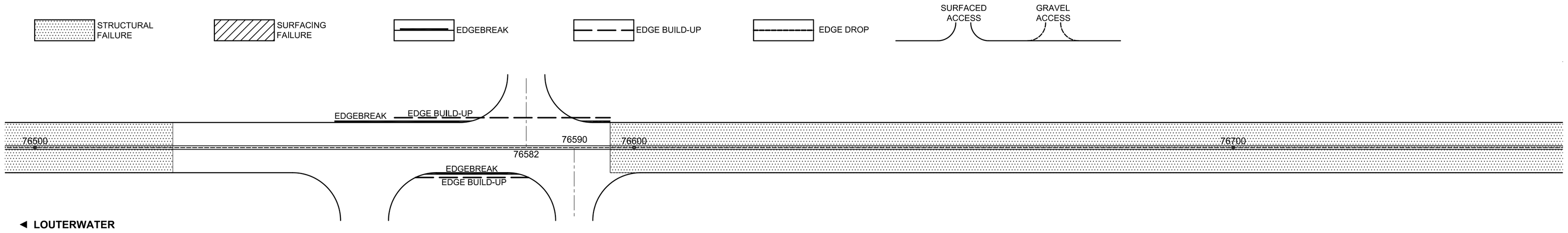

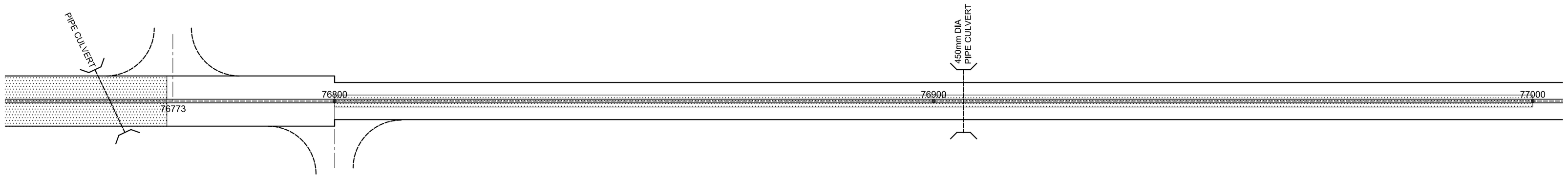

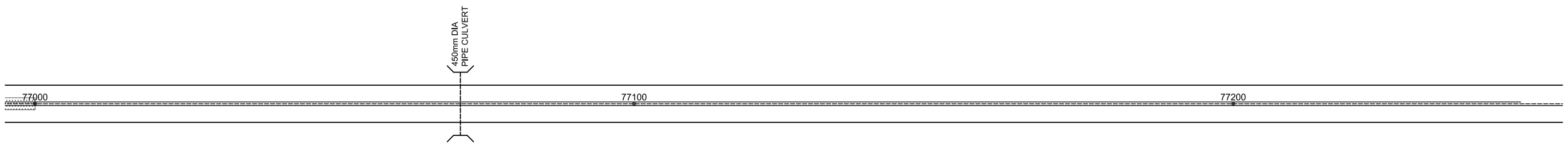

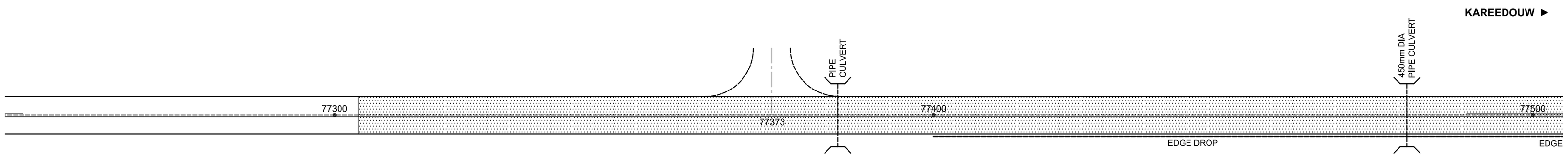

FOR TENDER PURPOSES ONLY

NOTE:
THE ROAD CONDITION INDICATED IS AS AT THE TIME OF ASSESSMENT AND WILL VARY. THIS INFORMATION SHALL BE USED ONLY AS A GUIDE.

No.	DATE	REVISION	CONSULT. ENG.
V1	SEP 2023	ORIGINAL VERSION	

CONSTRUCTION RECORD (AS BUILT)
WORKS CONTRACT ENGINEER
Name:
Prof. Reg., No.:
Date:
SANRAL PROJECT MANAGER
Name:
Prof. Reg., No.:
Date:

DESIGNED BY
NAME
Prof. Reg., No.
CHECKED BY
NAME
Prof. Reg., No.
DRAWN BY
NAME

CONSULTANT APPROVAL
Name :
Prof. Reg. No. :
Date :

HEAD OFFICE
48 Tambotie Avenue
Val de Grace
Pretoria
0184

P.O. Box 415
Pretoria 0001
South Africa
Tel: +27 (0) 12 844 8000

SOUTHERN REGION
20 Shoreward Drive
Baywest
Port Elizabeth
6025

P.O.Box 24210
Baywest
Port Elizabeth
6034
Tel: (041) 398 3200

SANRAL
SOUTH AFRICAN NATIONAL ROADS AGENCY SOC LTD
Reg.No. 1998/00656/06
BUILDING SOUTH AFRICA THROUGH BETTER ROADS

ACCEPTANCE
THIS ACCEPTANCE IS FOR PROCEDURAL AND ADMINISTRATIVE REVIEW PURPOSES ONLY AND DOES NOT ATTRACT LEGAL LIABILITY OR LIABILITY OF ANY KIND FROM WHATSOEVER CAUSE OR HOWEVER ARISING

for CEO: SA NATIONAL ROADS AGENCY LTD.
Date:

PROJECT DESCRIPTION
THE SPECIAL MAINTENANCE ON NATIONAL ROUTE 62 SECTION 6 BETWEEN LOUTERWATER (KM 58.60) AND JOUBERTINA (KM 79.00)

DRAWING NAME
ROAD SURFACE CONDITION: KM 76.50 TO KM 77.50

SCALE : 1:1000 | SHEET 19 OF 21

PROJECT NUMBER	SANRAL R.062-060-2021/2F	
DRAWING LOCATION DATA	START	END
ROUTE	R62	R62
SECTION	6	6
DRAWING km DISTANCE	58.60	79.00
DRAWING TYPE	ROAD SURFACE	
BRIDGE/STRUCTURE No.	-	
CONSULTANT DRAWING No.	ER 2203/32	VER.
SANRAL DOC No.	-	V1