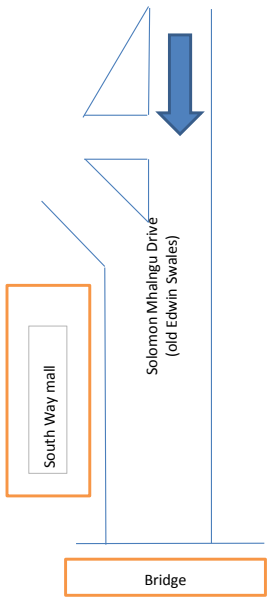

from **King Shaka International Airport, King Shaka Dr, ...**
to **11 Bayhead Rd, Bayhead, Durban**

46 min (49.5 km)
via N2
Fastest route, the usual traffic
This route has tolls.

King Shaka International Airport
King Shaka Dr, La Mercy, 4407

- Get on N2 from M65
  7 min (4.7 km)
- Follow N2 to Solomon Mahlangu Dr/M7 in Umkumbaan, Durban. Take exit 161 from N2
  21 min (32.7 km)
- Follow Solomon Mahlangu Dr/M7 and Umbilo Rd/R102 to Bayhead Rd in Bayhead
  18 min (12.1 km)

11 Bayhead Rd
Bayhead, Durban

These directions are for planning purposes only. You may find that construction projects, traffic, weather, or other events may cause conditions to differ from the map results, and you should plan your route accordingly. You must obey all signs or notices regarding your route.

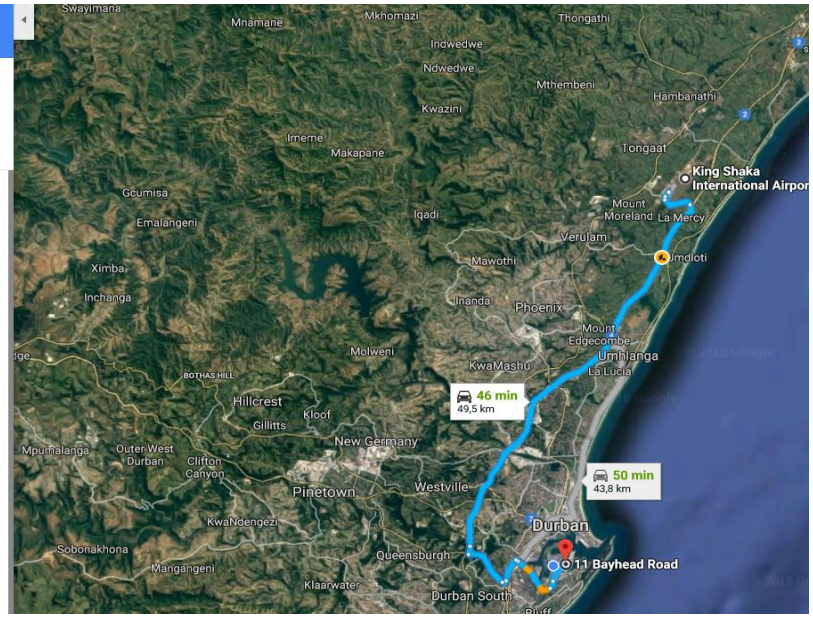

GPRS Coordinates: -29.886492, 31.025445

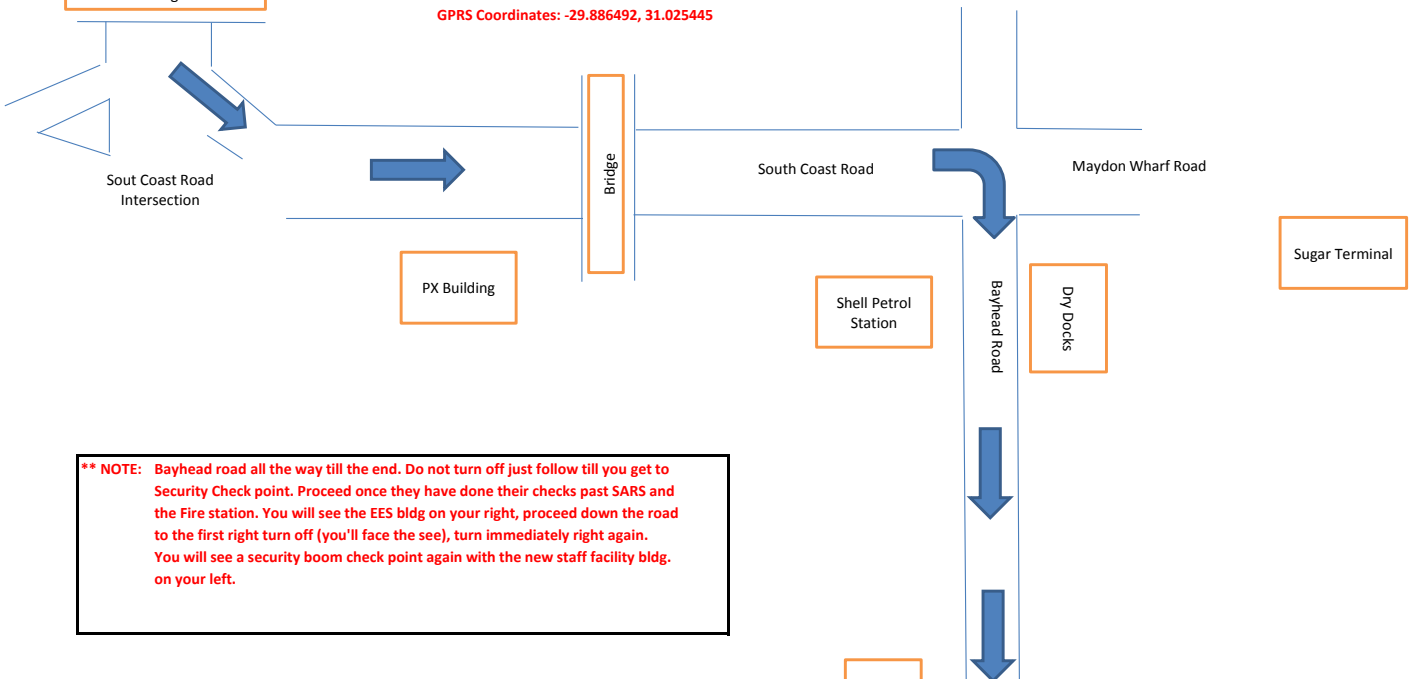

**** NOTE: Bayhead road all the way till the end. Do not turn off just follow till you get to Security Check point. Proceed once they have done their checks past SARS and the Fire station. You will see the EES bldg on your right, proceed down the road to the first right turn off (you'll face the see), turn immediately right again. You will see a security boom check point again with the new staff facility bldg. on your left.**

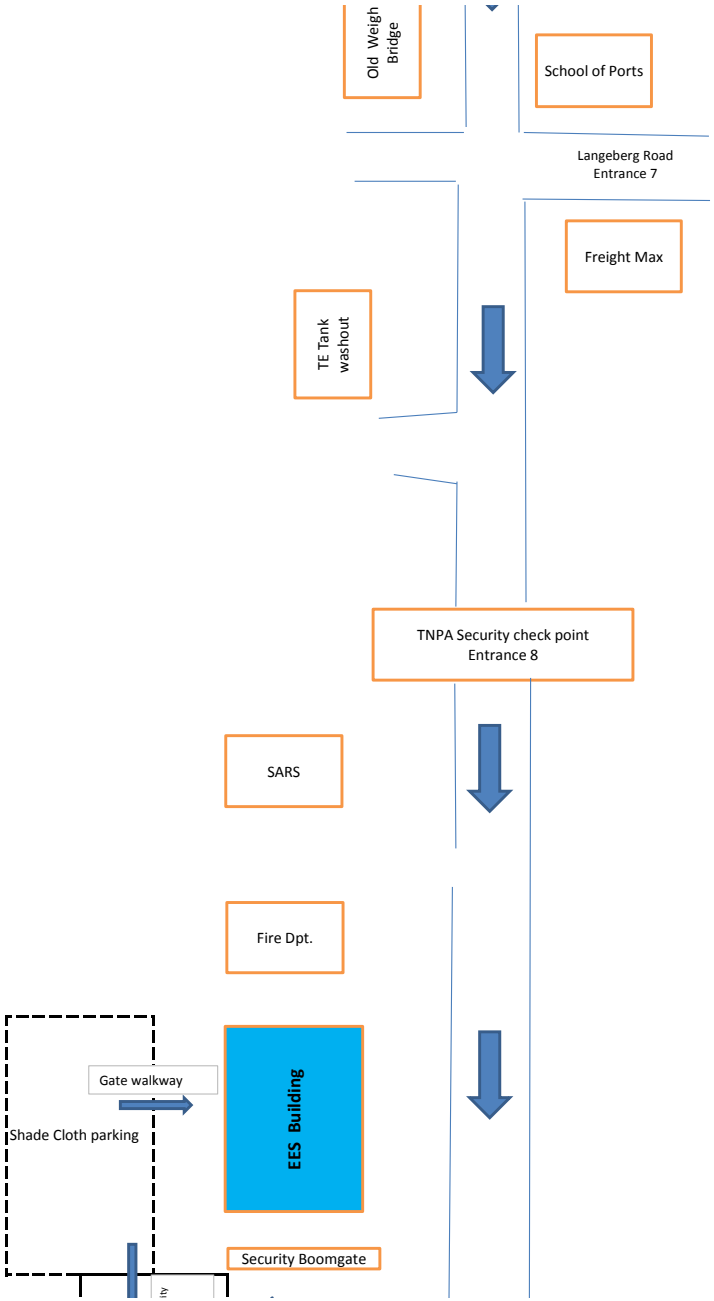
Old Weigh Bridge
School of Ports
Langeberg Road
Entrance 7
Freight Max
TE Tank washout
TNPA Security check point
Entrance 8
SARS
Fire Dpt.
Gate walkway
Shade Cloth parking
EES Building
Security Boomgate

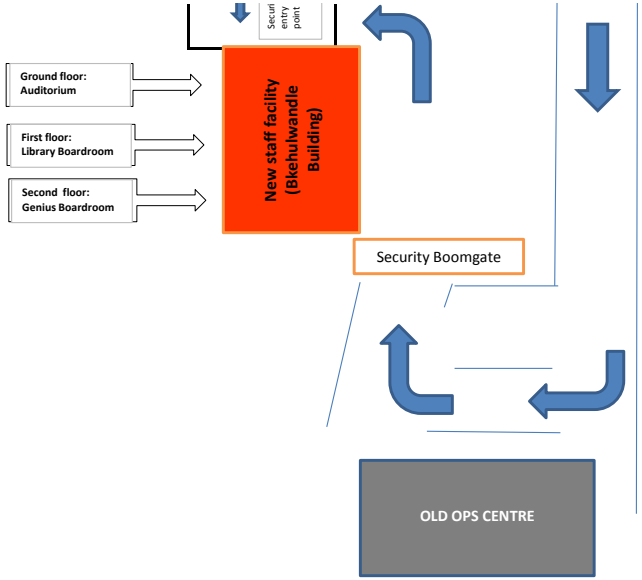
Ground floor:
Auditorium
First floor:
Library Boardroom
Second floor:
Genius Boardroom
New staff facility
(Bkehulwandle
Building)
Security
entry
point
Security Boomgate
OLD OPS CENTRE