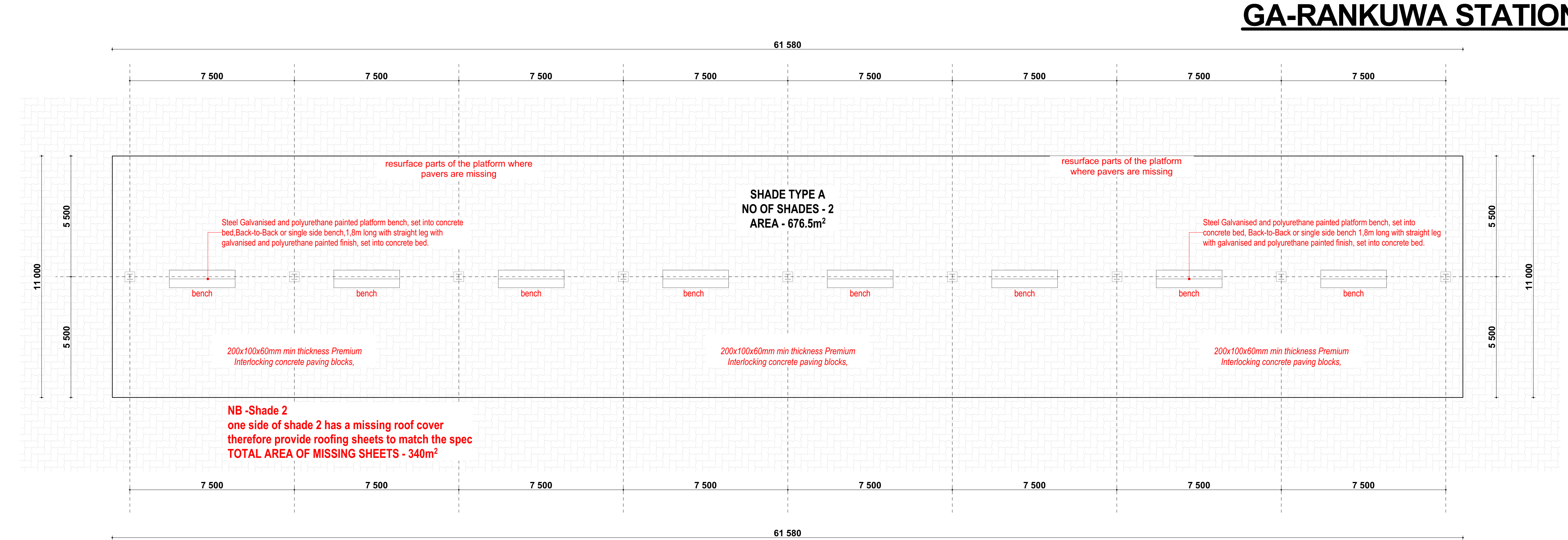
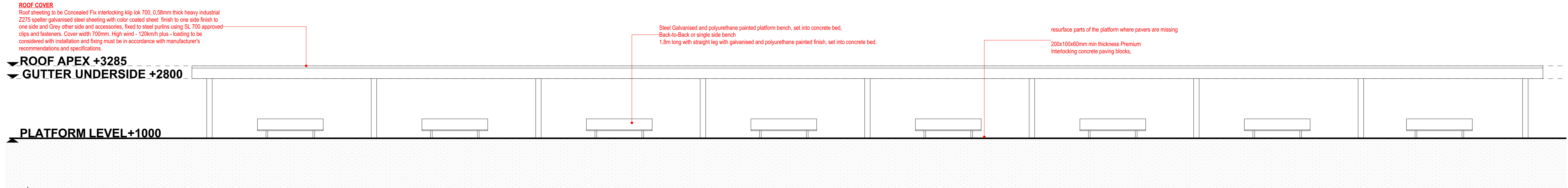


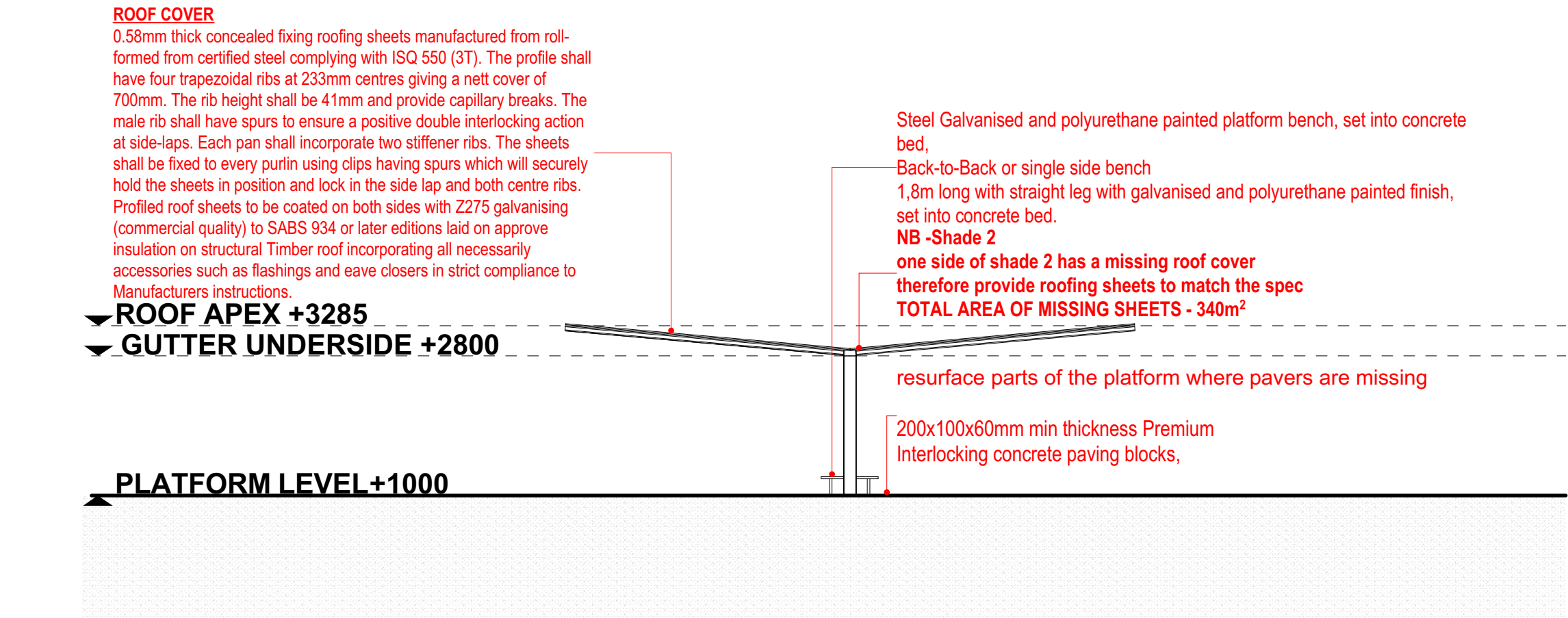
GA-RANKUWA STATION



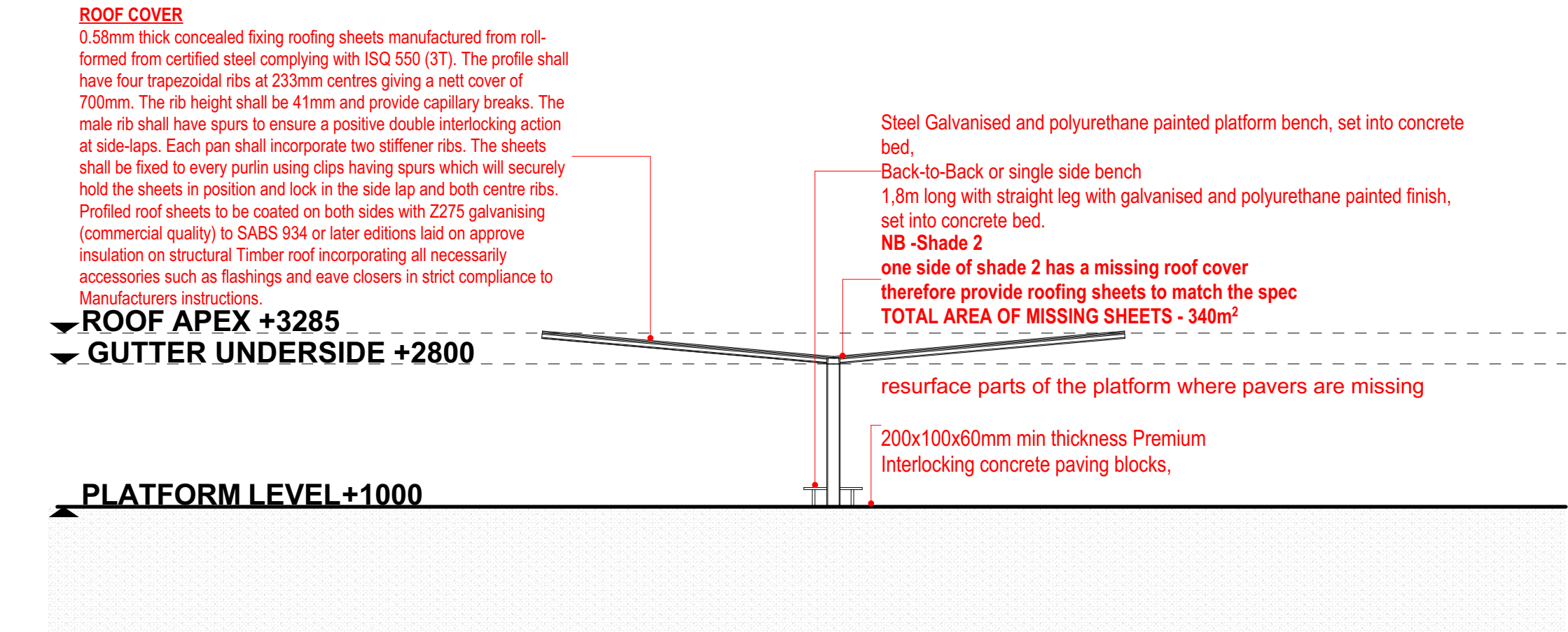
FLOOR PLAN
scale 1:100



ELEVATION 1 & 2
scale 1:100



ELEVATION 3
scale 1:100

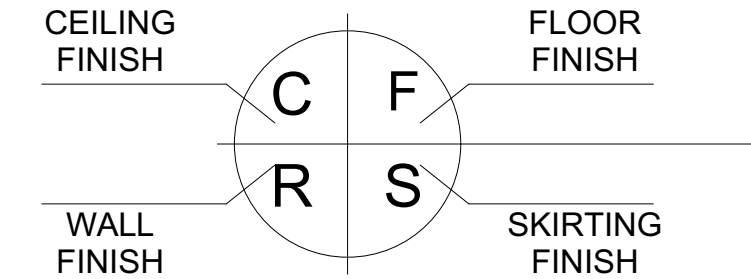


ELEVATION 4
scale 1:100


FLOOR PLAN AND ELEVATIONS
SCALE AS SHOWN

- GENERAL NOTES
- ALL DIMENSIONS ARE IN mm AND MUST BE CHECKED ON SITE AND DRAWINGS MUST NOT BE SCALED.
 - THIS DRAWING MUST NOT BE SCALED, FIGURED DIMENSIONS ONLY TO BE USED.
 - DISCREPANCIES, ERRORS AND DIMENSIONS ARE TO BE REPORTED TO THE ARCHITECT (EMPLOYER) IMMEDIATELY THEY BECOME EVIDENT FOR RECTIFICATION OR CLARIFICATION BEFORE ANY CONSTRUCTION MAY COMMENCE.
 - ALL DIMENSIONS AND LEVELS ARE TO BE VERIFIED ON SITE PRIOR TO COMMENCING SETTING OUT, WORKSHOP DRAWINGS OR CONSTRUCTION.
 - ALL MATERIALS AND CONSTRUCTION MUST COMPLY WITH THE NATIONAL BUILDING REGULATIONS (ACT NO 103 OF 1977) INCLUDING ALL AMENDMENTS, SANS 10400 AS WELL AS THE BY-LAWS OF THE LOCAL AUTHORITIES.
 - ALL MATERIALS MUST BE FIXED AND FINISHED STRICTLY TO MANUFACTURER'S SPECIFICATION, UNLESS OTHERWISE SPECIFIED.
 - SHOP DRAWINGS TO BE SUBMITTED FOR APPROVAL PRIOR TO MANUFACTURE OR INSTALLATION.

LEGEND TO FINISHES



00	06.10.23	FIRST ORIGINAL ISSUE
REV. NO.	DATE	DESCRIPTION
		REVISION



Project:		
PRASA - MABOPANE LINE		
Station : GA-RANKUWA		
Drawing: FLOOR PLAN AND ELEVATIONS		
Status: CONCEPTS		
Drawn	CB	Drg. No.
Checked by	TN	22004DWG-A006-03-CN
Scale	AS SHOWN	Rev. No.
Date	OCT 2023	0
Project No.	22004/ARCH	