CHAINAGE 30

H.SCALE 1:200
V.SCALE 1:100

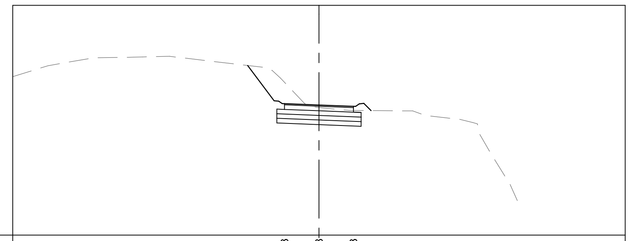

DATUM = 278

FINISHED	281.703	281.748	281.703
GROUND	281.698		
OFFSET	-2.250	0.000	2.250

CHAINAGE 25

H.SCALE 1:200
V.SCALE 1:100

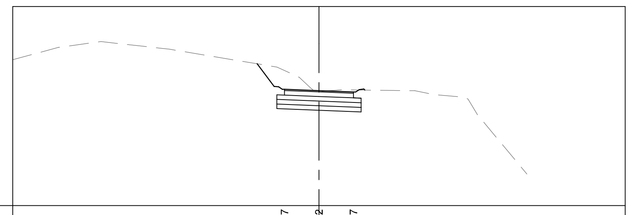

DATUM = 278

FINISHED	281.397	281.452	281.207
GROUND	281.220		
OFFSET	-2.250	0.000	2.250

CHAINAGE 20

H.SCALE 1:200
V.SCALE 1:100

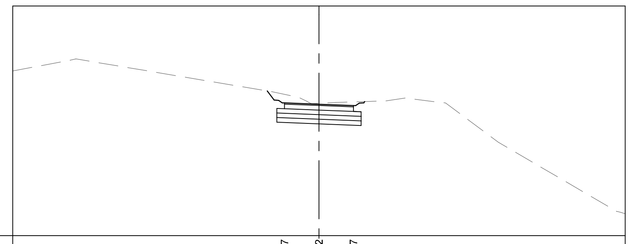

DATUM = 277

FINISHED	280.837	280.792	280.747
GROUND	280.811		
OFFSET	-2.250	0.000	2.250

CHAINAGE 15

H.SCALE 1:200
V.SCALE 1:100

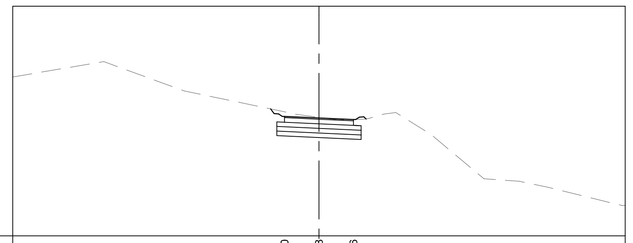

DATUM = 277

FINISHED	280.400	280.348	280.296
GROUND	280.494		
OFFSET	-2.250	0.000	2.250

CHAINAGE 10

H.SCALE 1:200
V.SCALE 1:100

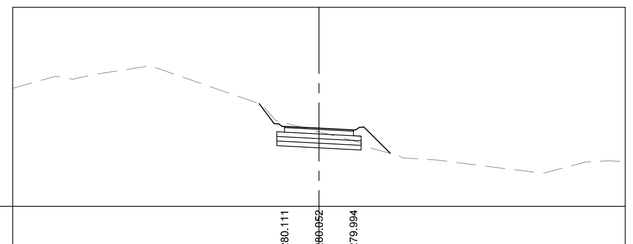

DATUM = 278

FINISHED	280.111	280.052	279.994
GROUND	280.298		
OFFSET	-2.250	0.000	2.250

CHAINAGE 0

H.SCALE 1:200
V.SCALE 1:100

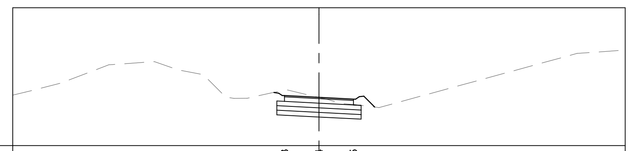

DATUM = 279

FINISHED	280.133	280.074	280.015
GROUND	280.319		
OFFSET	-2.250	0.000	2.250

CHAINAGE 70

H.SCALE 1:200
V.SCALE 1:100

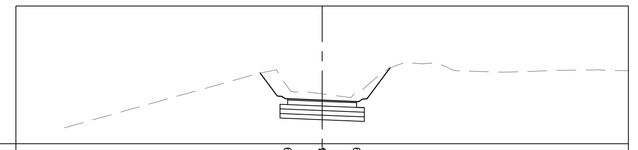

DATUM = 286

FINISHED	286.969	286.924	286.879
GROUND	287.154		
OFFSET	-2.250	0.000	2.250

CHAINAGE 65

H.SCALE 1:200
V.SCALE 1:100

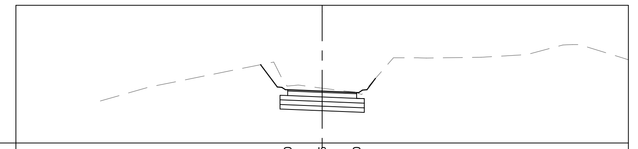

DATUM = 285

FINISHED	286.240	286.195	286.150
GROUND	286.393		
OFFSET	-2.250	0.000	2.250

CHAINAGE 60

H.SCALE 1:200
V.SCALE 1:100

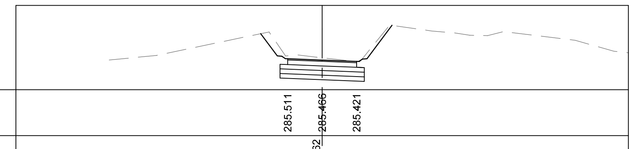

DATUM = 285

FINISHED	285.511	285.466	285.421
GROUND	285.562		
OFFSET	-2.250	0.000	2.250

CHAINAGE 50

H.SCALE 1:200
V.SCALE 1:100

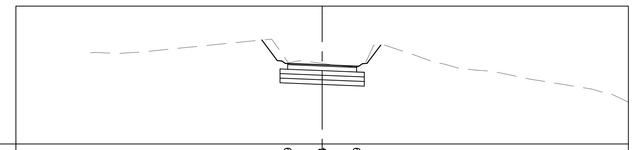

DATUM = 282

FINISHED	284.129	284.084	284.039
GROUND	284.219		
OFFSET	-2.250	0.000	2.250

CHAINAGE 45

H.SCALE 1:200
V.SCALE 1:100

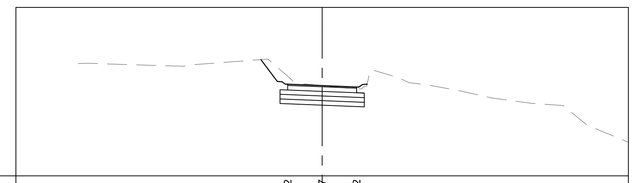

DATUM = 281

FINISHED	283.492	283.447	283.402
GROUND	283.502		
OFFSET	-2.250	0.000	2.250

CHAINAGE 40

H.SCALE 1:200
V.SCALE 1:100

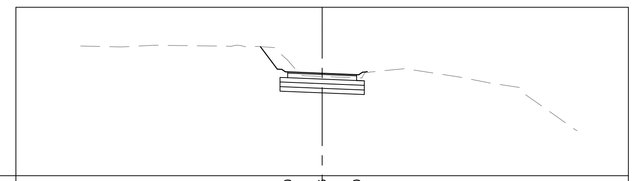

DATUM = 280

FINISHED	282.890	282.845	282.800
GROUND	282.766		
OFFSET	-2.250	0.000	2.250

CHAINAGE 35

H.SCALE 1:200
V.SCALE 1:100

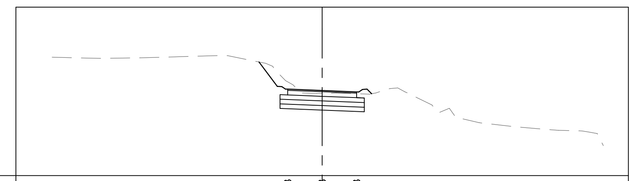

DATUM = 280

FINISHED	282.323	282.278	282.233
GROUND	282.161		
OFFSET	-2.250	0.000	2.250

CHAINAGE 120

H.SCALE 1:200
V.SCALE 1:100

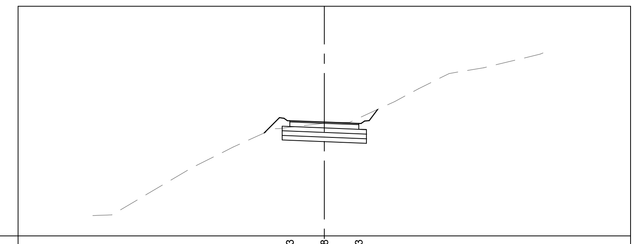

DATUM = 291

FINISHED	294.263	294.218	294.173
GROUND	294.044		
OFFSET	-2.250	0.000	2.250

CHAINAGE 110

H.SCALE 1:200
V.SCALE 1:100

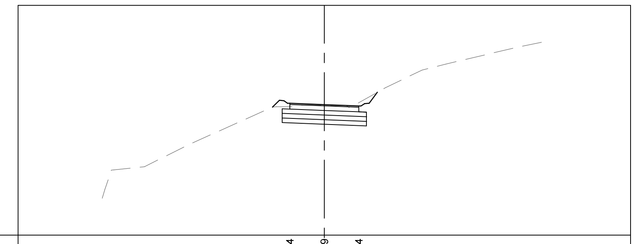

DATUM = 289

FINISHED	292.804	292.759	292.714
GROUND	292.745		
OFFSET	-2.250	0.000	2.250

CHAINAGE 100

H.SCALE 1:200
V.SCALE 1:100

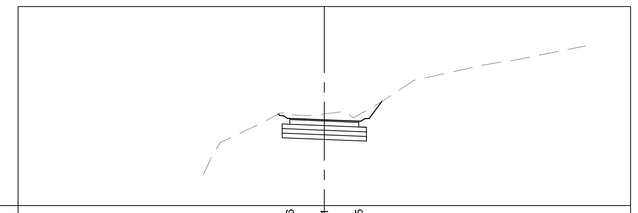

DATUM = 289

FINISHED	291.346	291.301	291.255
GROUND	291.434		
OFFSET	-2.250	0.000	2.250

CHAINAGE 90

H.SCALE 1:200
V.SCALE 1:100

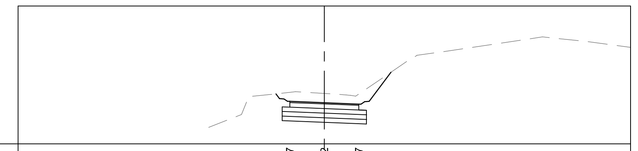

DATUM = 289

FINISHED	289.887	289.842	289.797
GROUND	290.204		
OFFSET	-2.250	0.000	2.250

CHAINAGE 80

H.SCALE 1:200
V.SCALE 1:100

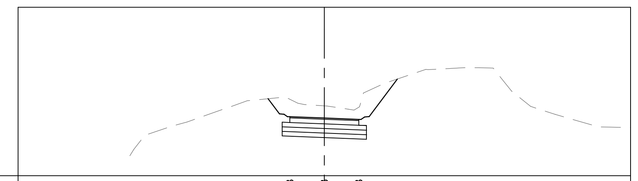

DATUM = 287

FINISHED	288.428	288.383	288.338
GROUND	288.524		
OFFSET	-2.250	0.000	2.250

CHAINAGE 75

H.SCALE 1:200
V.SCALE 1:100

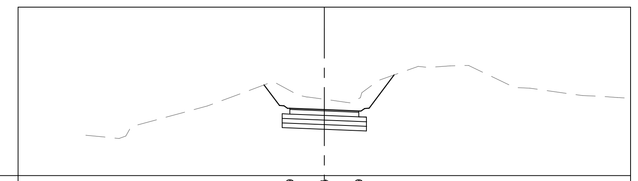

DATUM = 286

FINISHED	287.699	287.654	287.609
GROUND	288.067		
OFFSET	-2.250	0.000	2.250

CHAINAGE 150

H.SCALE 1:200
V.SCALE 1:100

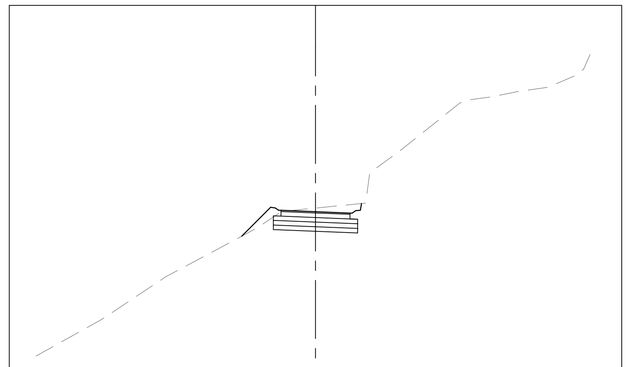

DATUM = 292

FINISHED	297.308	297.263	297.218
GROUND	297.291		
OFFSET	-2.250	0.000	2.250

CHAINAGE 145

H.SCALE 1:200
V.SCALE 1:100

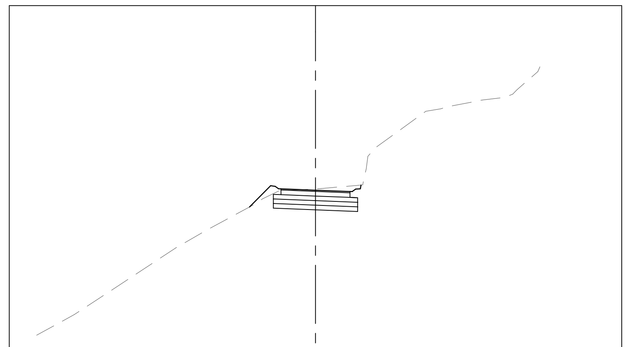

DATUM = 292

FINISHED	297.019	296.974	296.929
GROUND	296.950		
OFFSET	-2.250	0.000	2.250

CHAINAGE 140

H.SCALE 1:200
V.SCALE 1:100

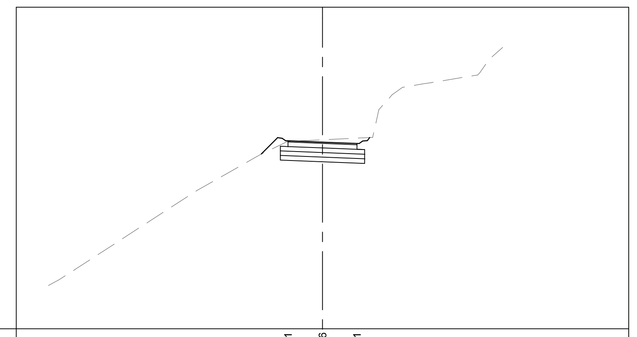

DATUM = 291

FINISHED	296.841	296.596	296.551
GROUND	296.618		
OFFSET	-2.250	0.000	2.250

CHAINAGE 130

H.SCALE 1:200
V.SCALE 1:100

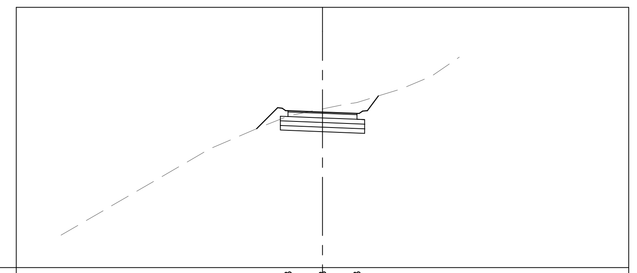

DATUM = 291

FINISHED	296.623	296.578	296.533
GROUND	296.457		
OFFSET	-2.250	0.000	2.250

FOR TENDER PURPOSES ONLY

New Road Area ..... m^2

Unsurfaced to Surfaced ..... km's

AS BUILT

Date ..... Sign. .....

eTHEKWINI MUNICIPALITY

ENGINEERING UNIT
ROADS PROVISION DEPARTMENT

PLAN DESCRIPTION	DWG. NO.	
CONTINUED FROM		
CONTINUED ON		
CROSS SECTIONS		
TYPICAL CROSS SECTION		
SURVEY LAYOUT		

REDUCED PLAN USE SCALE BELOW

0 10 20 30 40 50 60 70

70mm ON ORIGINAL PLAN

DRAWN IN ALLYWINDOWS

Revision	Date	Description

NOTE:
No construction work to commence until land and servitude acquisitions have been completed

Acquisitions completed

Date Engineer

NORTH POINT

UNDERGROUND SERVICES CHECKED

SERVICE	DATE	SIGNATURE
S.W.DRAINS		
SEWERS		
WATER MAINS		
G.P.O.CABLES		
ELECTRIC CABLES		
S.A.R. CABLES		
E.S.C. CABLES		
OIL PIPE LINE		

NOTE:
Only underground services affected by new construction work are shown. Care must be taken during excavations for road foundations, trenches etc... to avoid damage to underground services such as sewers, drains, cables, water mains and connections. Wherever possible these must be located before work proceeds.

Contract No: 1R-33142

Project Title: GRAVEL TO ASPHALT UPGRADE OF TRACK 87122 IN INANDA WARD 108

Drawing Title: CROSS SECTIONS CH0.000 TO CH150.000

Scales	Reference
AS SHOWN	

Designed	Date
D.NAICKER	03 OCTOBER 2025
Checked	**Drawn in AllyWindows by**
N.PARSHOTAM	D.NAIDOO

Manager RD (N)

D/H : RP

Head : Engineering

Drawing No 49483

Sheet 04 of 06 Sheets