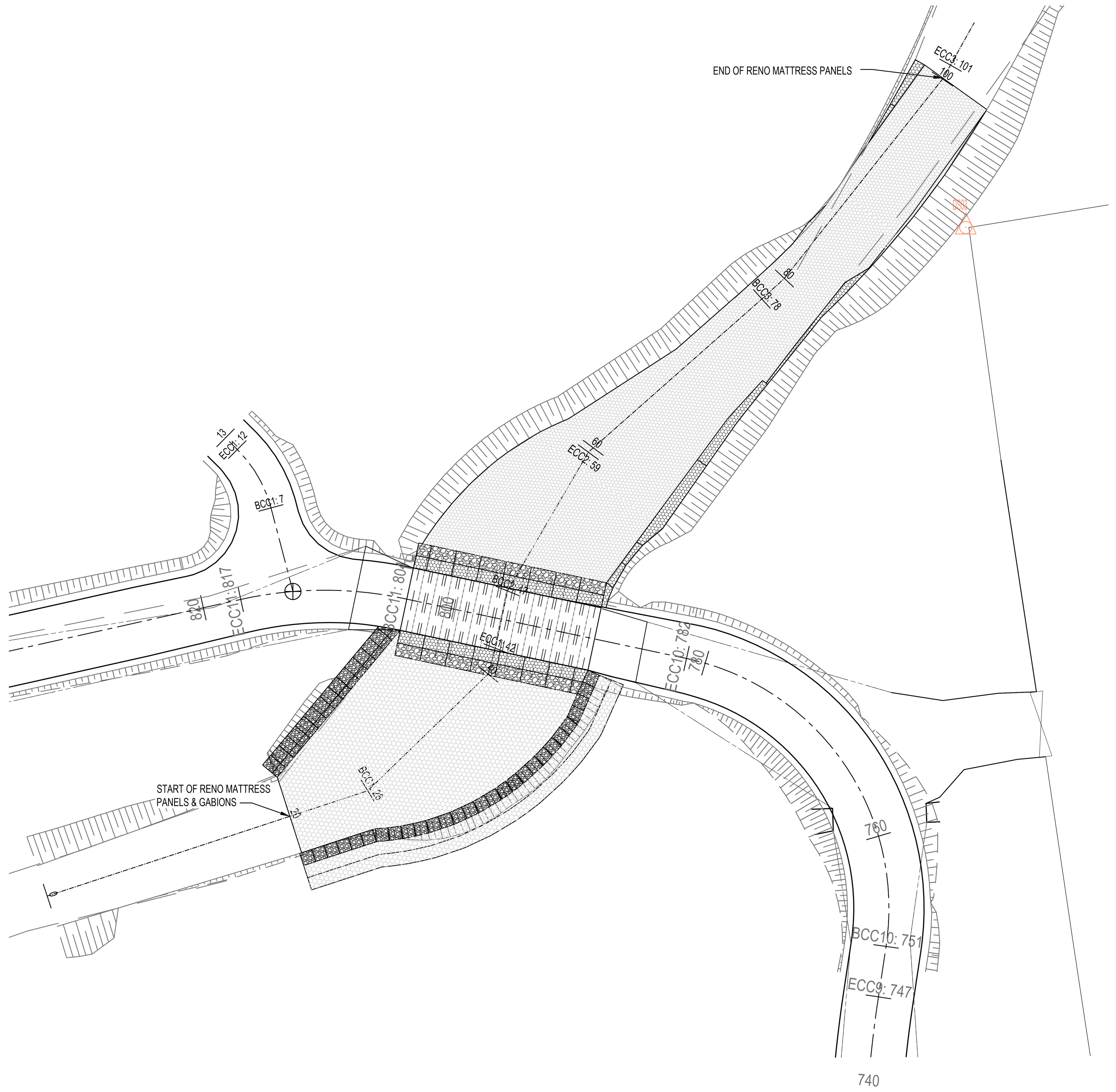

CULVERT LAYOUT PLAN
N.T.S

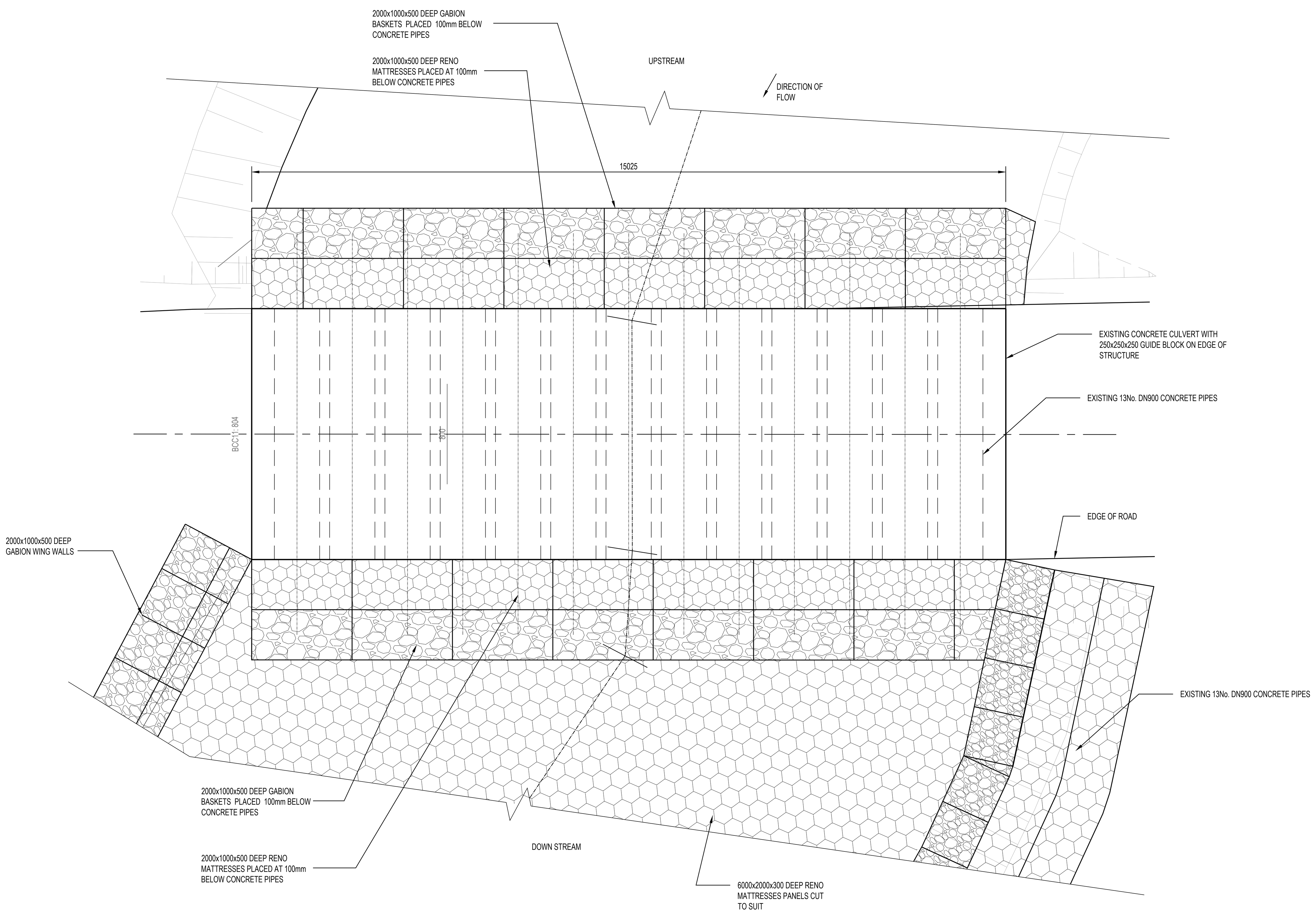

PLAN
AS SHOWN

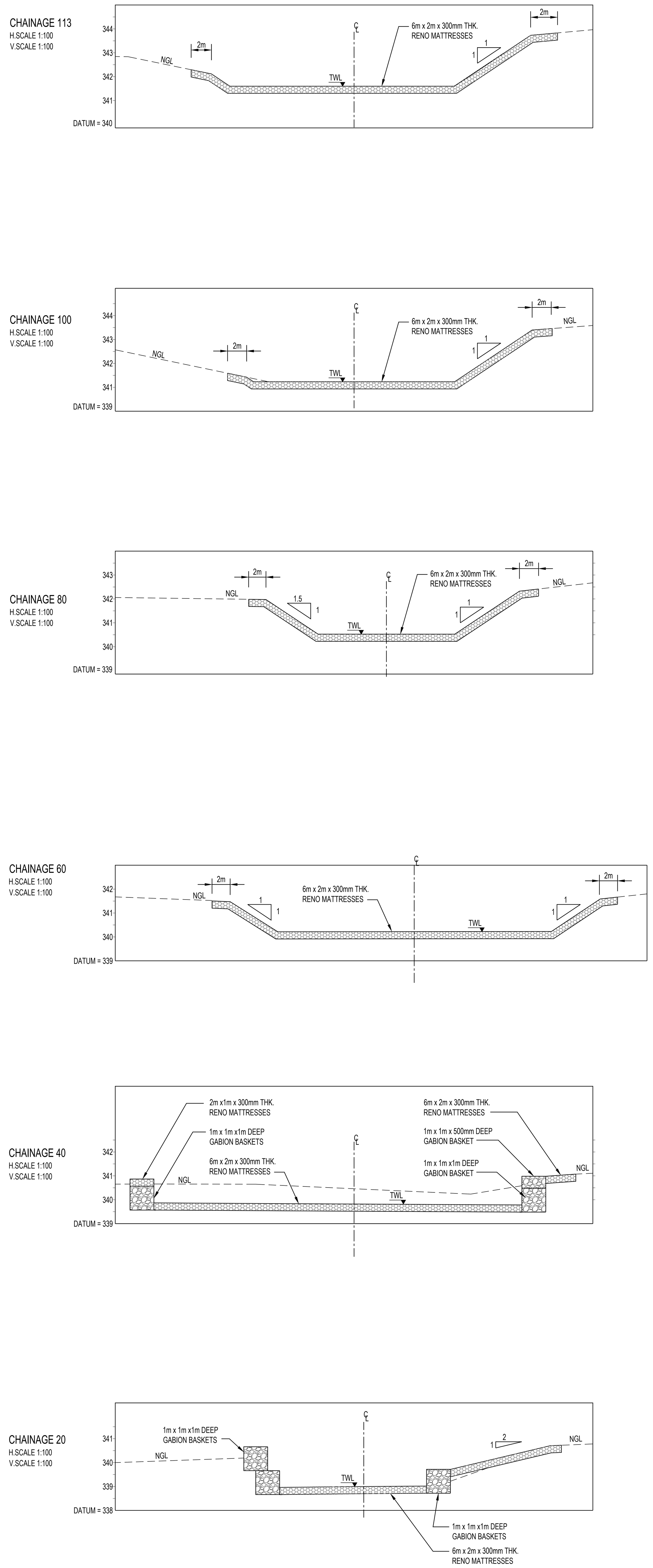

CROSS SECTIONS THROUGH STREAM
AS SHOWN

GENERAL NOTES:

1. ALL MATERIAL AND WORKMANSHIP MUST COMPLY WITH THE REQUIREMENTS OF THE LATEST RELEVANT SABS REQUIREMENTS.
2. ALL DIMENSIONS ARE IN METERS. (UNLESS OTHERWISE SPECIFIED)
3. ALL EXISTING SERVICES TO BE PROVEN PRIOR TO CONSTRUCTION
4. ALL DIMENSIONS MUST BE CHECKED AND APPROVED ON SITE.
5. ALL CONSTRUCTION TO BE DONE IN ACCORDANCE WITH THE STANDARD SPECIFICATIONS FOR MUNICIPAL CIVIL ENGINEERING WORKS
6. FINAL POSITION OF SERVICES TO BE DETERMINED ON SITE.
7. ALL EXCAVATION AND BEDDING TO BE INSPECTED AND APPROVED BY THE ENGINEER BEFORE LAYING OF ANY PIPES

ISSUED FOR TENDER

Drawing Number	Description

Reference Drawings

No	Date	Details	Chkd	Appd

Revisions

Client: RAY NKONYENI MUNICIPALITY

NDLOVU NGONYAMA CONSULTING ENGINEERS
27 A SALTFLEET ROAD
DAWNCLIFFE, WESTVILLE
3630
TEL NO. : +27 31 701 1749
FAX. NO. : +27 31 701 1740
EMAIL : INFO@NDLOVUNG.COM

Discipline: INFRASTRUCTURE

Responsible Professional: T MABOKATSHABA | Pr. Number:

Cad System: AUTOCAD

Drawn By	Designed By	Reviewed By
B FAYA	B FAYA	S NDLOVU

Project Description: CONSTRUCTION OF 4.3KM LONJANI TO KHUMBUZA ROAD IN WARD 30

Drawing Description: EXISTING STREAM CROSSING DETAILS

Scale: AS SHOWN | Date: FEBRUARY 2023

Drawing No: NN114/CUL401 | Rev No: 0 | Size: A0