




Structure Demolition Lay-out

Note: The images on the below table are snip shots of the arial view of the area and the measurements are done using Google Earth.

Description	Image
<p>Structure A</p> <p>Demolition of a steel structure and concrete floor 90 x 84m²</p>	
<p>Structure B</p> <p>Demolition of a steel structure and concrete floor 116 x 67m²</p>	
<p>Structure C</p> <p>Demolition of a steel structure and concrete floor 109 x 72m²</p>	

<p>Structure D</p> <p>Demolition of a steel structure and concrete floor 100 x 71m²</p>	
<p>Structure E</p> <p>Demolition of a steel structure and concrete floor 22 x 22m²</p>	
<p>Structure F</p> <p>Removal of a perimeter fence 723 x 168m²</p>	<p>No Image</p>
<p>Structure G</p> <p>Demolition of the concrete service road 500 x 9m²</p>	<p>No Image</p>