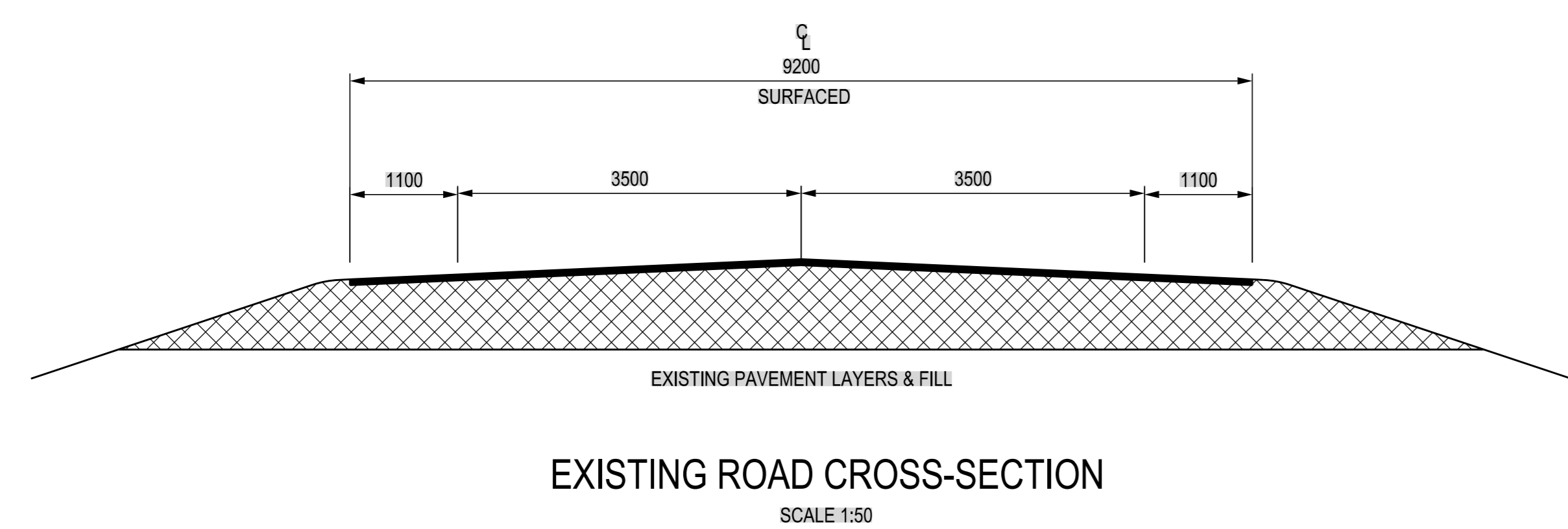
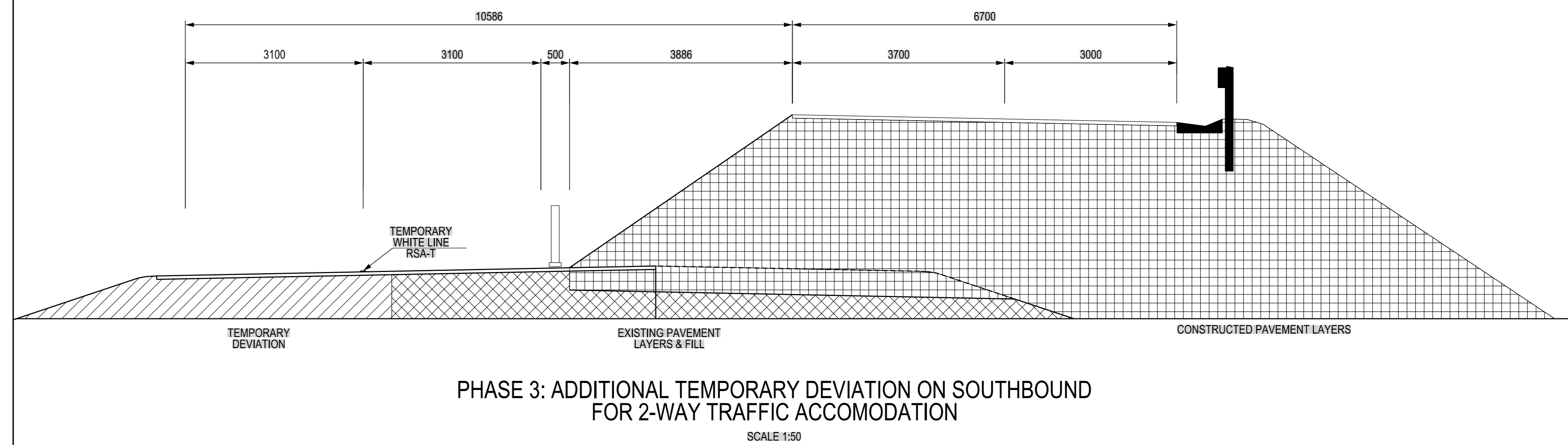


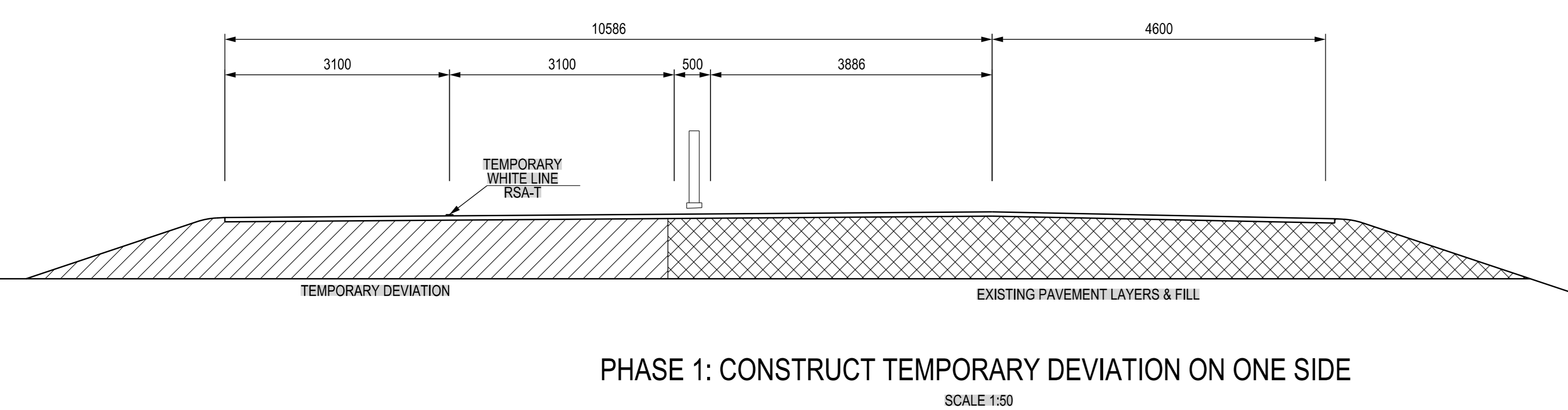
TRAFFIC ACCOMODATION FOR CONSTRUCTION OF PAVEMENT LAYERS AND WIDENING (HIGHEST FILL ±2529mm)



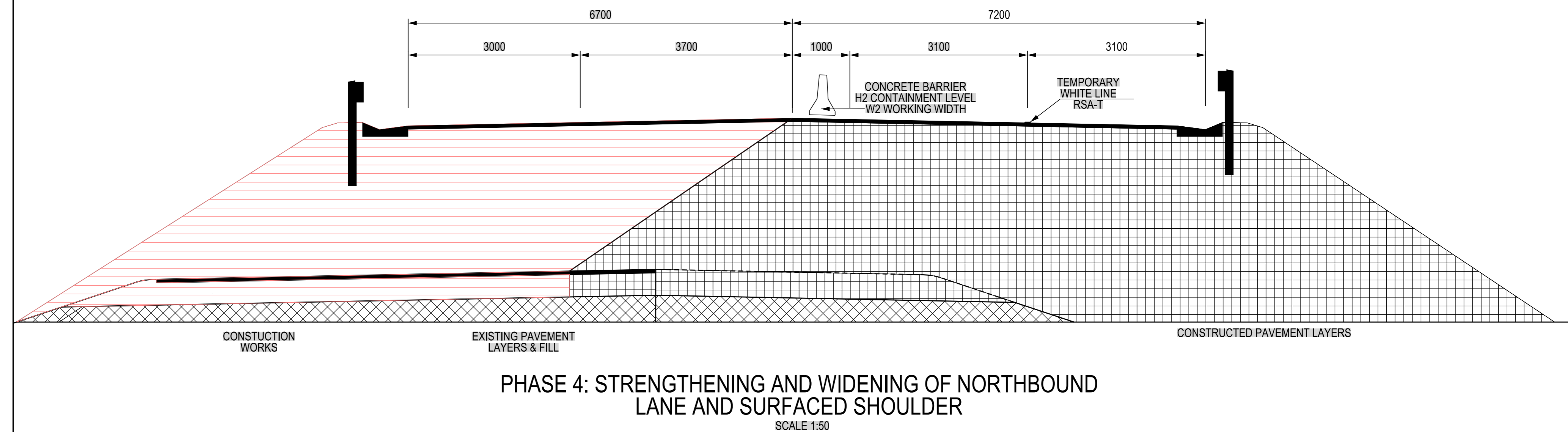
EXISTING ROAD CROSS-SECTION
SCALE:1:50



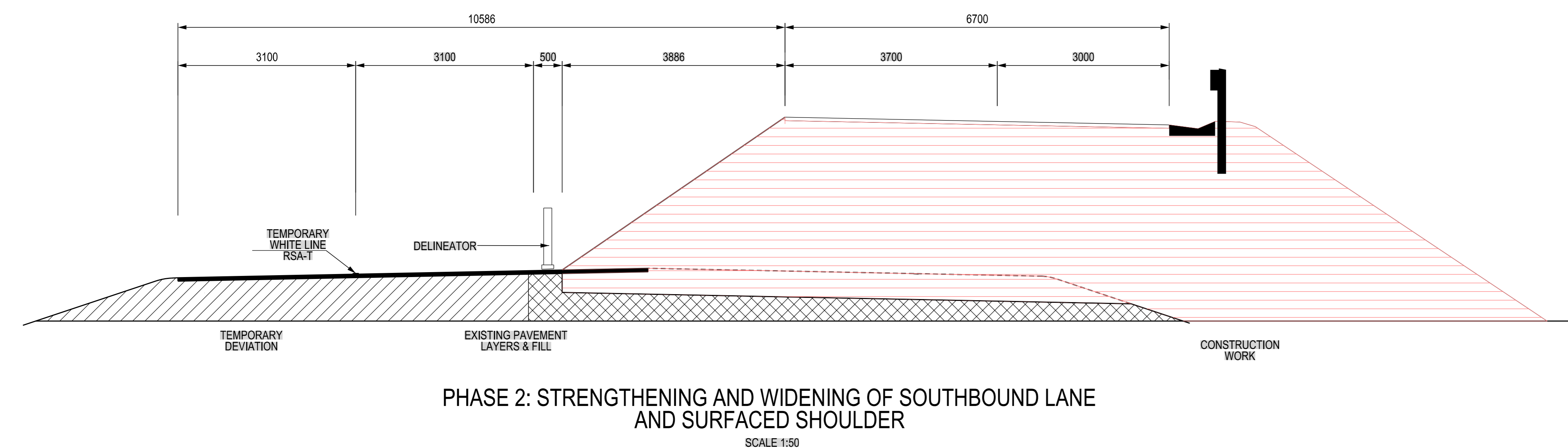
PHASE 3: ADDITIONAL TEMPORARY DEVIATION ON SOUTHBOUND FOR 2-WAY TRAFFIC ACCOMODATION
SCALE:1:50



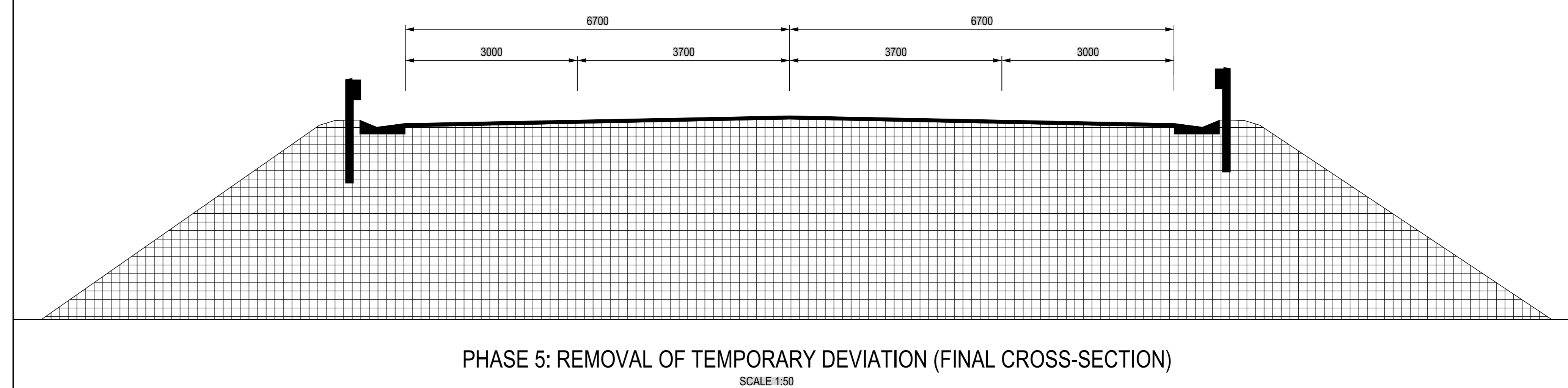
PHASE 1: CONSTRUCT TEMPORARY DEVIATION ON ONE SIDE
SCALE:1:50



PHASE 4: STRENGTHENING AND WIDENING OF NORTHBOUND LANE AND SURFACED SHOULDER
SCALE:1:50



PHASE 2: STRENGTHENING AND WIDENING OF SOUTHBOUND LANE AND SURFACED SHOULDER
SCALE:1:50



PHASE 5: REMOVAL OF TEMPORARY DEVIATION (FINAL CROSS-SECTION)
SCALE:1:50

No.	DATE	ORIGINAL VERSION	J.J. OLIVIER CONSULT. ENG.
V1	DATE	REVISION	

CONSTRUCTION RECORD (AS-BUILT)	
Name :	J.J. OLIVIER
Date :	
SANRAL PROJECT MANAGER	
Name :	
Date :	

ilifa
AFRICA ENGINEERS

35A Piet Retief Street
PO Box 802
Harrismith 9880
Tel: (058) 622 1297
Fax: 058 623 0827
E-mail: harrismith@ilifa.biz

QUANTRA
CONSULTING SA Reg No: 2015/340971/07

103 Maranata Ave
Mossel Bay 6500
South Africa
+27 44 690 4417
Mosselbaai@Quantra.co.za

DESIGNED BY	
NAME	A.W. POORTMAN
Prof. Reg. No.	
CHECKED BY	
NAME	P.J.R. van WYK
Prof. Reg. No.	
DRAWN BY	
NAME	N.L. MOKGENA

SANRAL
BUILDING SOUTH AFRICA THROUGH BETTER ROADS

HEAD OFFICE
48 Tambotie Avenue
Val de Grace
Pretoria 0184

PO Box 415
Pretoria 0001
South Africa
Tel: (012) 844 8000

NORTHERN REGION
38 Ida Street
Menlo Park
Pretoria 0081

Private Bag X17
Lynnwood Ridge
0040
Tel: (012) 426 6200

ACCEPTANCE

THIS ACCEPTANCE IS FOR PROCEDURAL AND ADMINISTRATIVE REVIEW PURPOSES ONLY AND DOES NOT ATTRACT LEGAL LIABILITY OR LIABILITY OF ANY KIND FROM WHATSOEVER CAUSE OR HOWEVER ARISING

for the SA NATIONAL ROADS AGENCY SOC LTD.
Date:

PROJECT DESCRIPTION

DILPS: IMPROVEMENT ON NATIONAL ROUTE R52 SECTION 3 FROM KOSTER (KM 0.000) TO N4 RUSTENBURG (KM 38.700)

DRAWING DESCRIPTION

TYPICAL TRAFFIC ACCOMODATION FOR CONSTRUCTION OF PAVEMENT LAYERS AND WIDENING (HIGHEST FILL ± 2529mm)

PROJECT NUMBER		R.052-030-2020/1	
DRAWING LOCATION DATA	START	END	
ROUTE	R 052	R 052	
SECTION	03N	03N	
DRAWING km DISTANCE	0.000	38.691	
DRAWING TYPE	ROADS - CROSS-SECTIONS		
BRIDGE/STRUCTURE No.			
CONSULTANT DRAWING No.	H17- 028-00-RR-TA08	VER	V1
SANRAL DOCUMENT #			

SCALE: AS SHOWN SHEET 08 OF 10

PLAN No: H17- 028-00- RR-TA08