ANNEXURE "A"

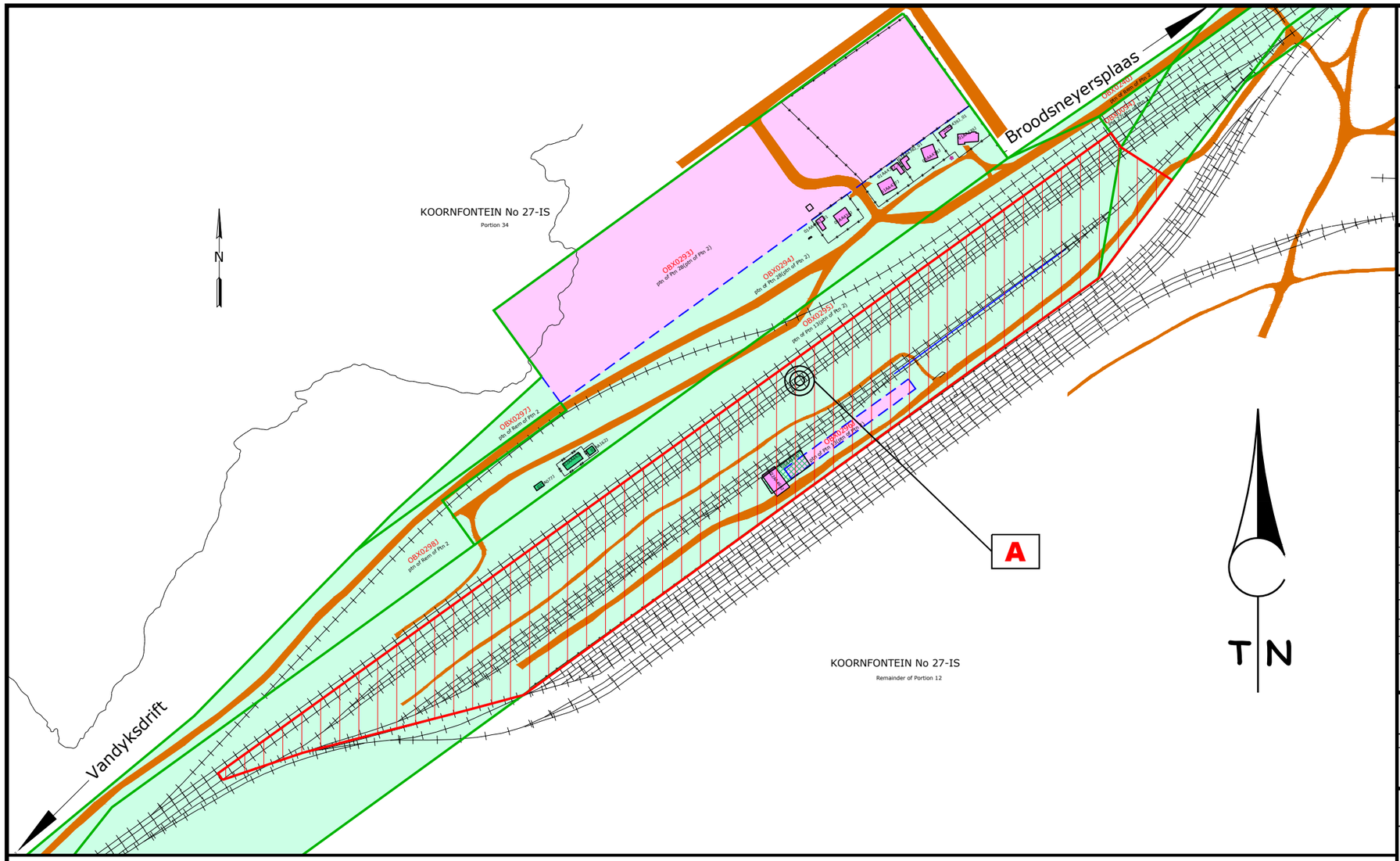

Plan prepared for:
TRANSNET FREIGHT RAIL
NORTHERN CORRIDOR
Contact person: Mokgadi Mashavha

LEGEND:

- PROPOSED AREA
- TFR LAND
- TP LAND

LAND (INCL. IMPROVEMENTS):

Description	Asset No.	Approx. Area
LAND (INCL. IMPROVEMENTS):		
1) A ptn of Ptn 13	OBX0295J	7,1182ha
2) A ptn of Ptn 13	OBX0296J	0,1281ha
3) A ptn of Ptn 14	OBX0095J	0,2585ha
of the FARM BROODSNEYERSPLAATS No. 125-IS		
TOTAL AREA		**7,5048ha**

LIST OF IMPROVEMENTS:

Description	Asset No.	Approx. Area
1) 02AA466J	OBX0295J	281m²
2) 05RA123J	OBX0295J	610m²
TOTAL AREA		**891m²**

LESSEE	DATE
1. WITNESS	2. WITNESS

LESSOR	DATE
1. WITNESS	2. WITNESS

COORDINATE LIST

Please note:
The coordinates of point A as listed below were scaled from existing P.M.P. plans.
P.M.P. last updated: 2017

System: WGS84/29°

Pt.	Y:	X:
A	+ 40 544,88	+ 2 887 917,21

AERIAL PHOTO N.T.S

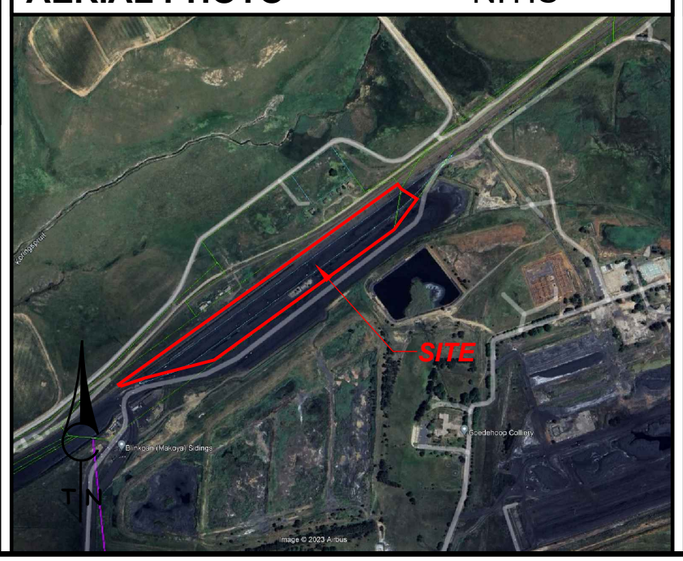

LOCALITY PLAN N.T.S

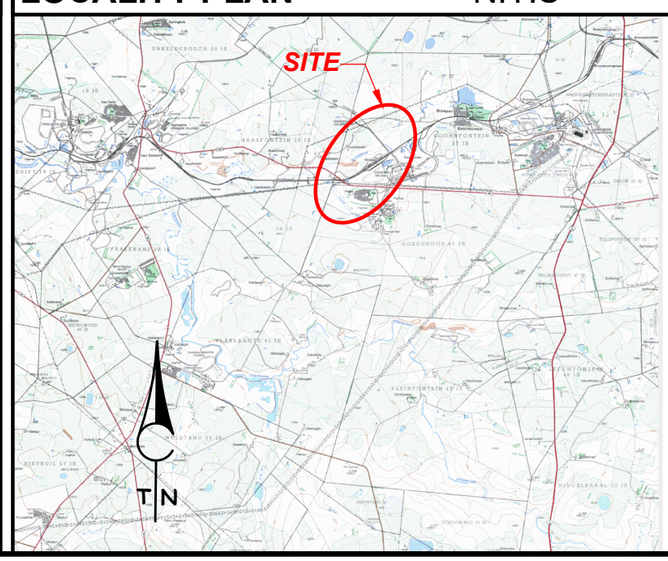

TRANSNET
Plan prepared by:
GEO-SPATIAL: INLAND REGION, TRANSNET PROPERTY
3rd Floor
CARLTON CENTRE
150 Commissioner street
Johannesburg
2001
Tel: (011) 308-1221
Cell : 083 791 0552
schalk.du_plessis@transnet.net

BLINKPAN

LOCALITY PLAN

RAIL SIDINGS

Compiled:	Checked:	Client File Ref.:
T.M.M	S.P.D.P	GS File Ref.:
		Original Ref.:
Date: 2023-07-28		SCALE : 1 : 7 500

Rev.:0

PLAN No. **OBX0295J**

PLAN SIZE: A3 S:\LSO_PLANS\LOCALITY_PLANS\OBX0295J